

## YANKTON COUNTY BLUE LINES - USGS

### Citation Information:

Originator: USDA/NRCS - National Geospatial Center of Excellence

Title: National Hydrography Dataset (NHD) - 24k

dataset provides a network of rivers and streams, including intermittent streams, ditches, and canals. NHD integrates USGS hydrography line data with the EPA Reach File Version 3 data. The U.S. Department of Agriculture, Service Center Agencies should be acknowledged as the data source in products derived from these data.

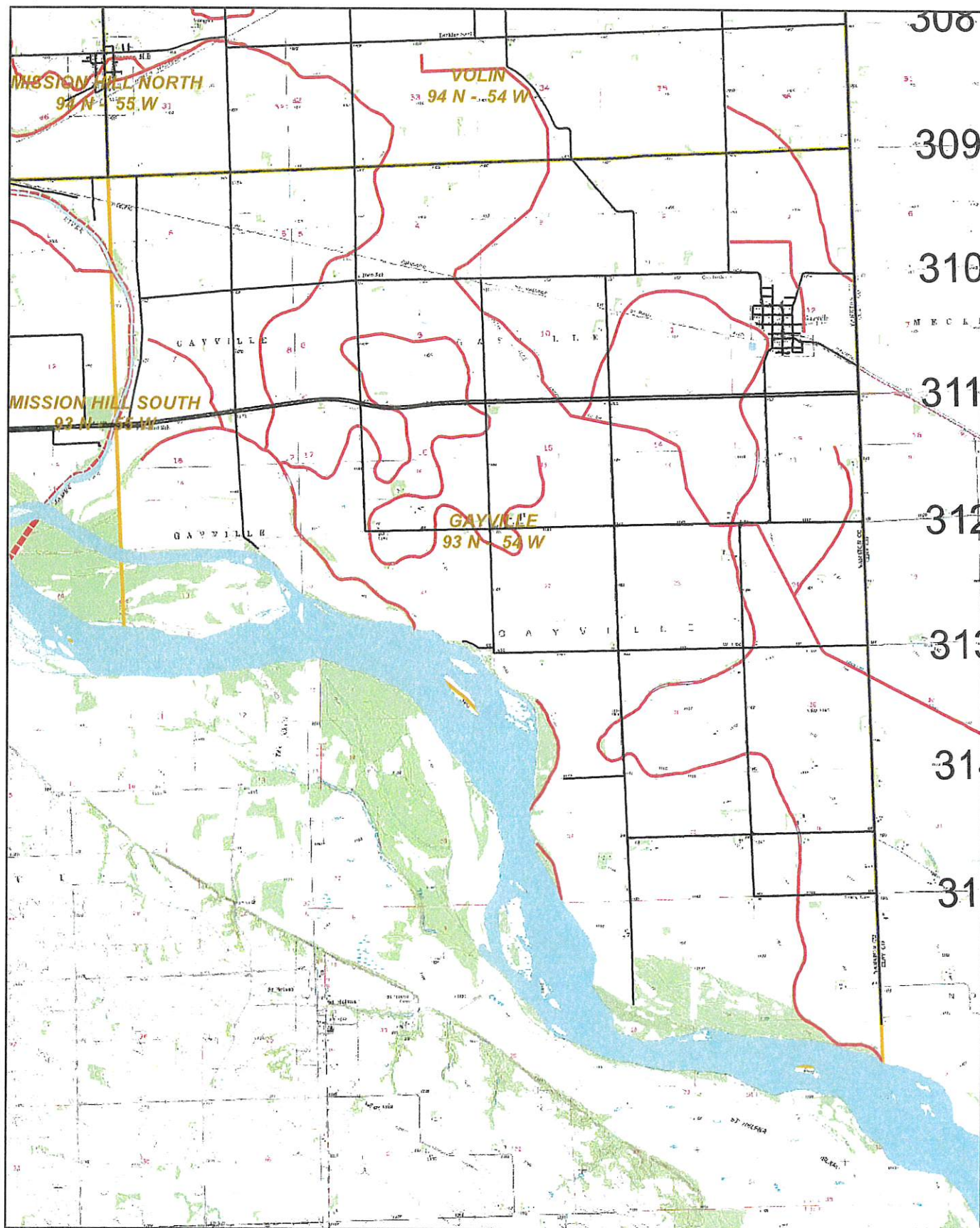
### Legend

- Roads
- USGS hydrography polygons
- JAMES RIVER
- USGS hydrography lines
- Townships

## CENTRAL







## YANKTON COUNTY BLUE LINES - USGS

### Citation Information:

Originator: USDA/NRCS - National Geospatial Center of Excellence  
 Title: National Hydrography Dataset (NHD) - 24k

dataset provides a network of rivers and streams, including intermittent streams, ditches, and canals. NHD integrates USGS hydrography line data with the EPA Reach File Version 3 data. The U.S. Department of Agriculture, Service Center Agencies should be acknowledged as the data source in products derived from these data.

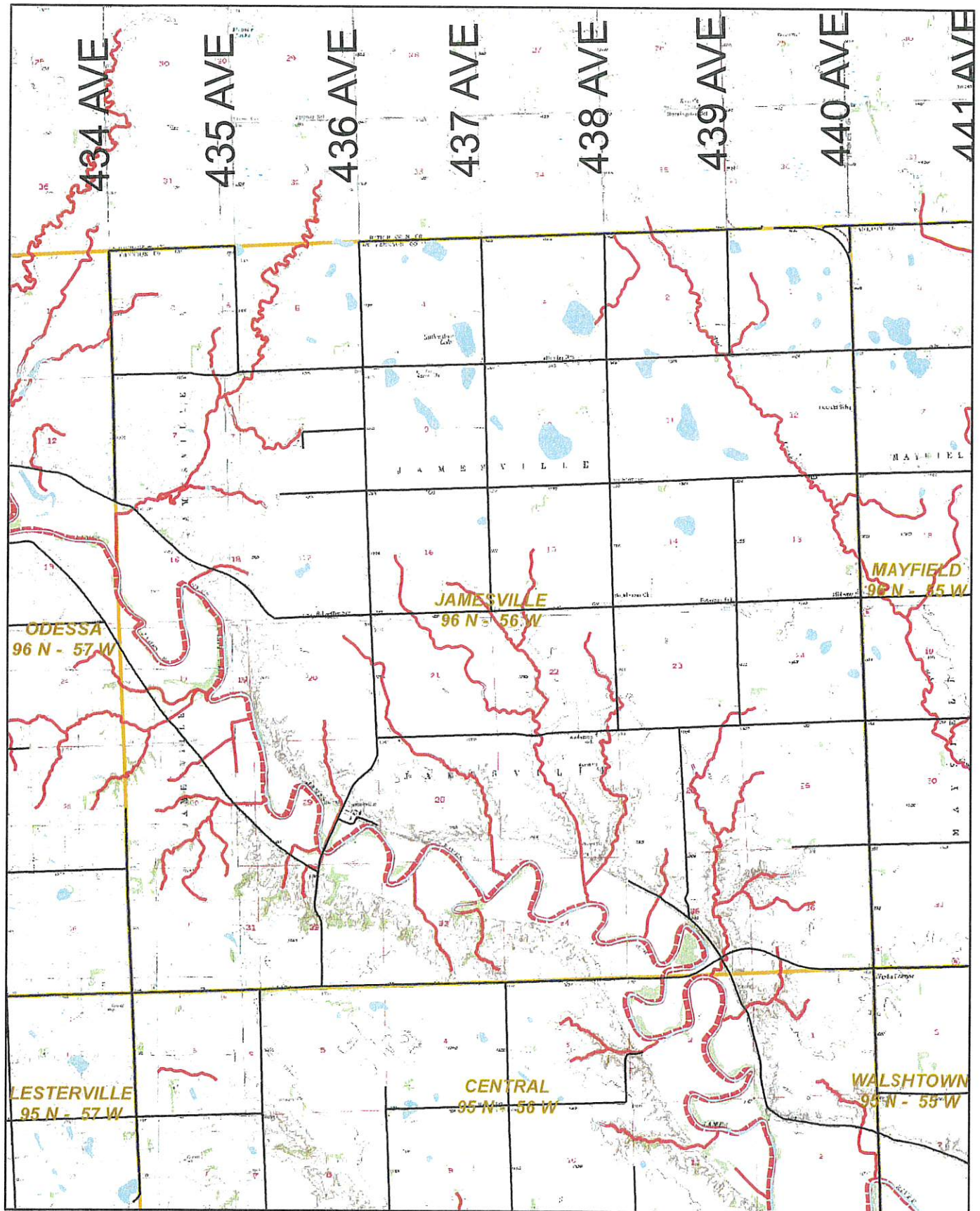
### Legend

- Roads
- USGS hydrography polygons
- JAMES RIVER
- USGS hydrography lines
- Townships

## GAYVILLE







## YANKTON COUNTY BLUE LINES - USGS

Citation Information:

Originator: USDA/NRCS - National Geospatial Center of Excellence

Title: National Hydrography Dataset (NHD) - 24k

dataset provides a network of rivers and streams, including intermittent streams, ditches, and canals.

NHD integrates USGS hydrography line data with the EPA Reach File Version 3 data.

The U.S. Department of Agriculture, Service Center Agencies should be acknowledged as the data source in products derived from these data.

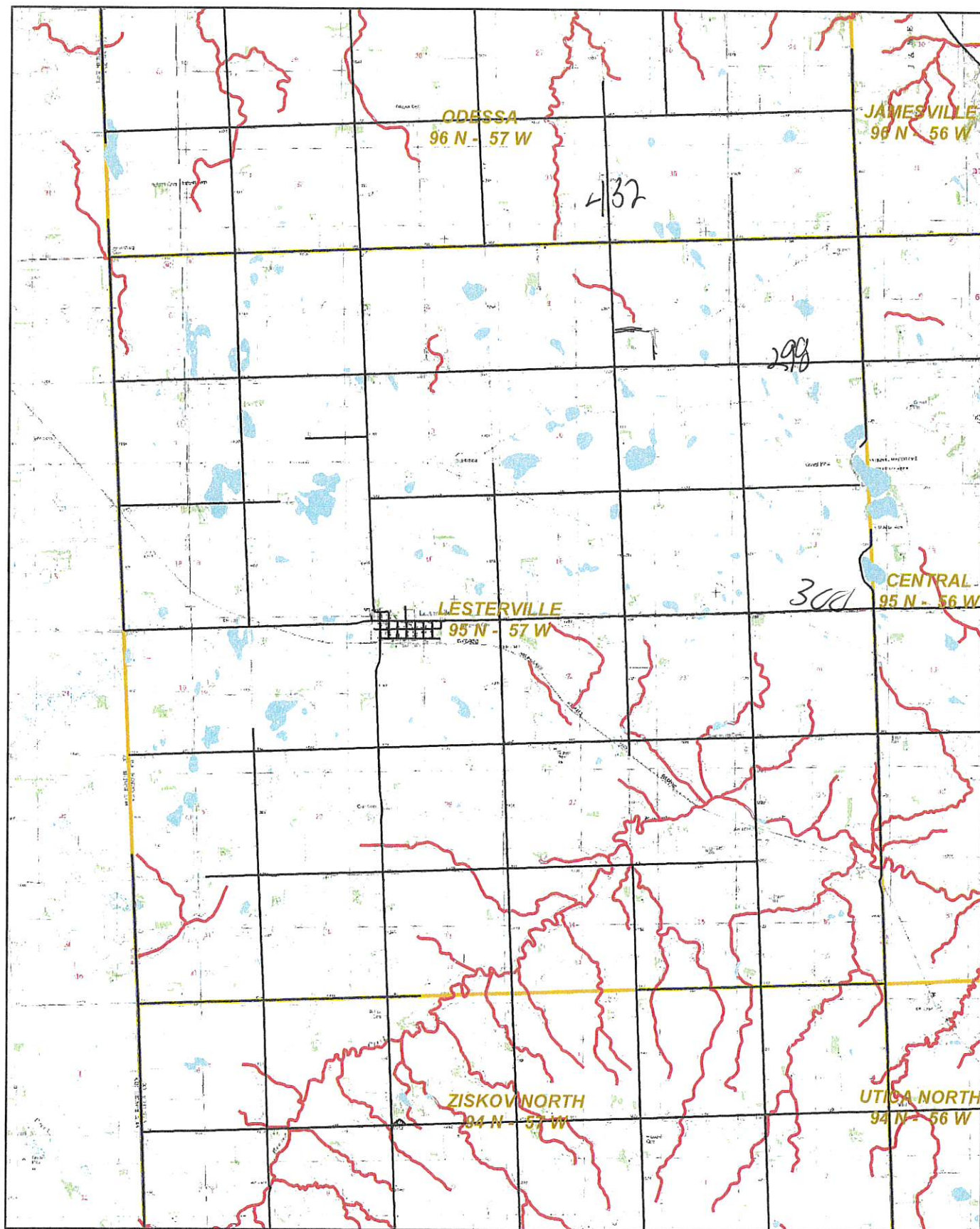
### Legend

- Roads
- USGS hydrography polygons
- JAMES RIVER
- USGS hydrography lines
- Townships

## JAMESVILLE







## YANKTON COUNTY BLUE LINES - USGS

### Citation Information:

Originator: USDA/NRCS - National Geospatial Center of Excellence

Title: National Hydrography Dataset (NHD) - 24k

dataset provides a network of rivers and streams, including intermittent streams, ditches, and canals. NHD integrates USGS hydrography line data with the EPA Reach File Version 3 data. The U.S. Department of Agriculture, Service Center Agencies should be acknowledged as the data source in products derived from these data.

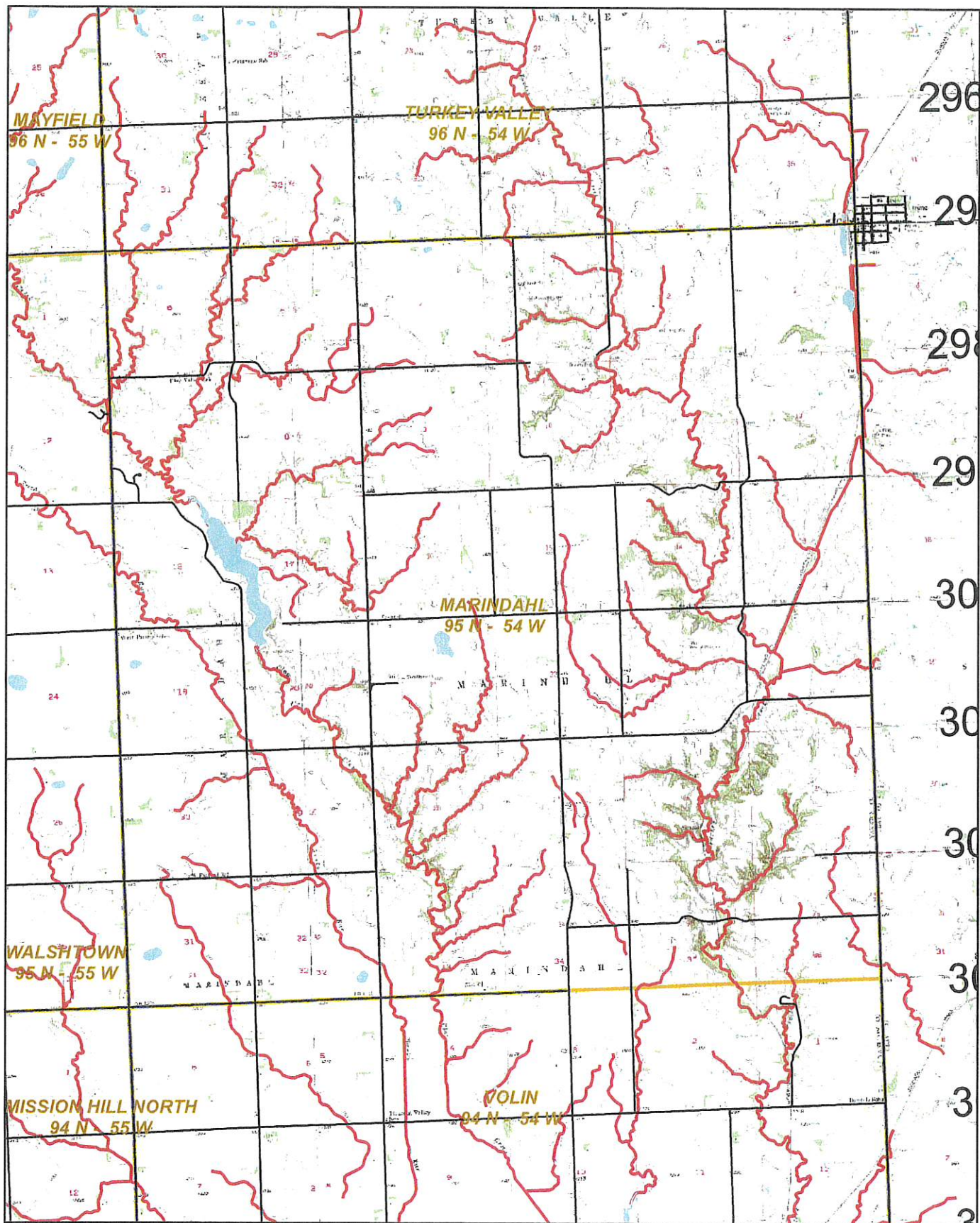
### Legend

- Roads
- USGS hydrography polygons
- JAMES RIVER
- USGS hydrography lines
- Townships

## LESTERVILLE







## YANKTON COUNTY BLUE LINES - USGS

Citation Information:

Originator: USDA/NRCS - National Geospatial Center of Excellence

Title: National Hydrography Dataset (NHD) - 24k

dataset provides a network of rivers and streams, including intermittent streams, ditches, and canals. NHD integrates USGS hydrography line data with the EPA Reach File Version 3 data. The U.S. Department of Agriculture, Service Center Agencies should be acknowledged as the data source in products derived from these data.

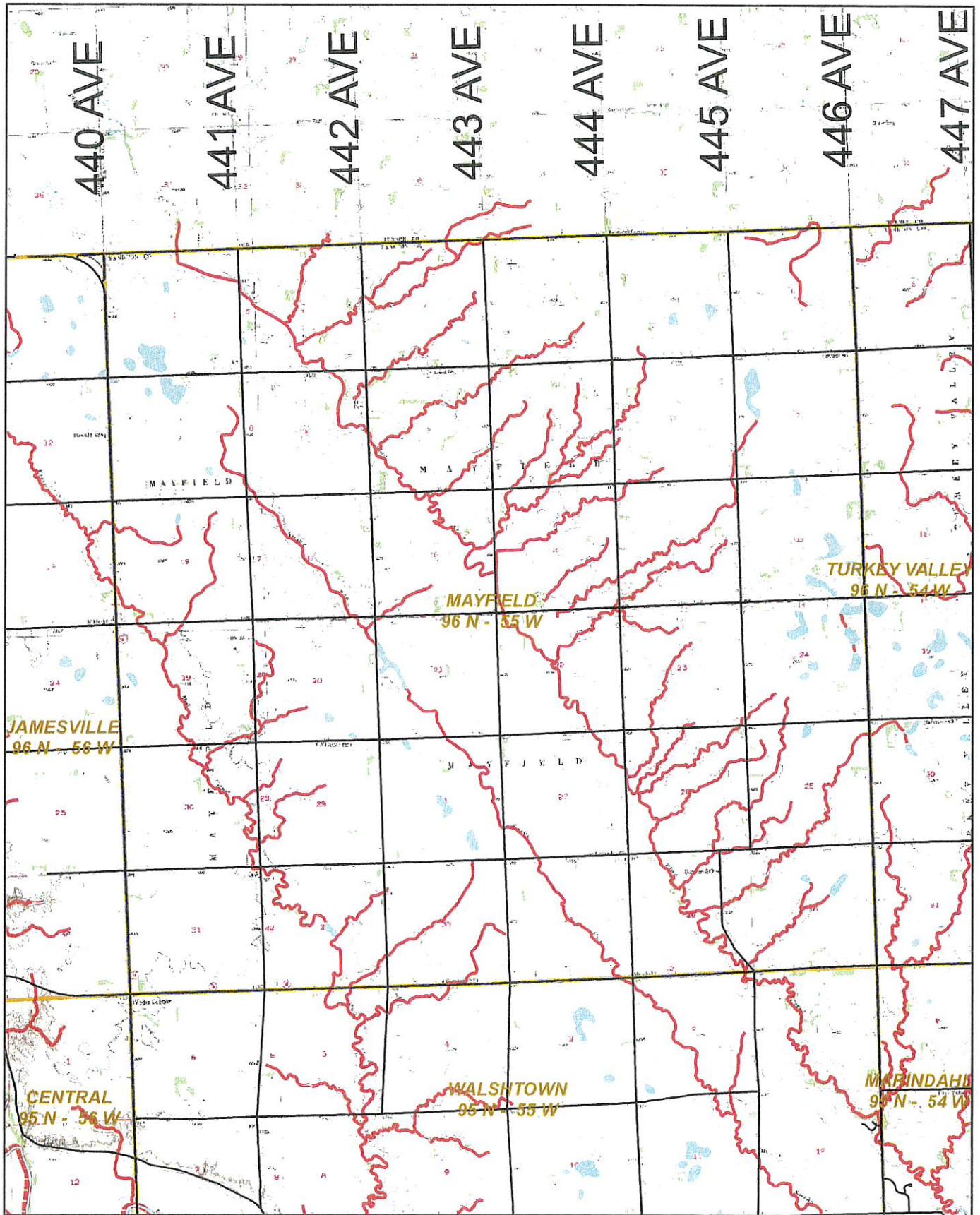
### Legend

- Roads
- USGS hydrography polygons
- JAMES RIVER
- USGS hydrography lines
- Townships

## MARINDAHL







## YANKTON COUNTY BLUE LINES - USGS

### Citation Information:

Originator: USDA/NRCS - National Geospatial Center of Excellence  
 Title: National Hydrography Dataset (NHD) - 24k

dataset provides a network of rivers and streams, including intermittent streams, ditches, and canals. NHD integrates USGS hydrography line data with the EPA Reach File Version 3 data. The U.S. Department of Agriculture, Service Center Agencies should be acknowledged as the data source in products derived from these data.

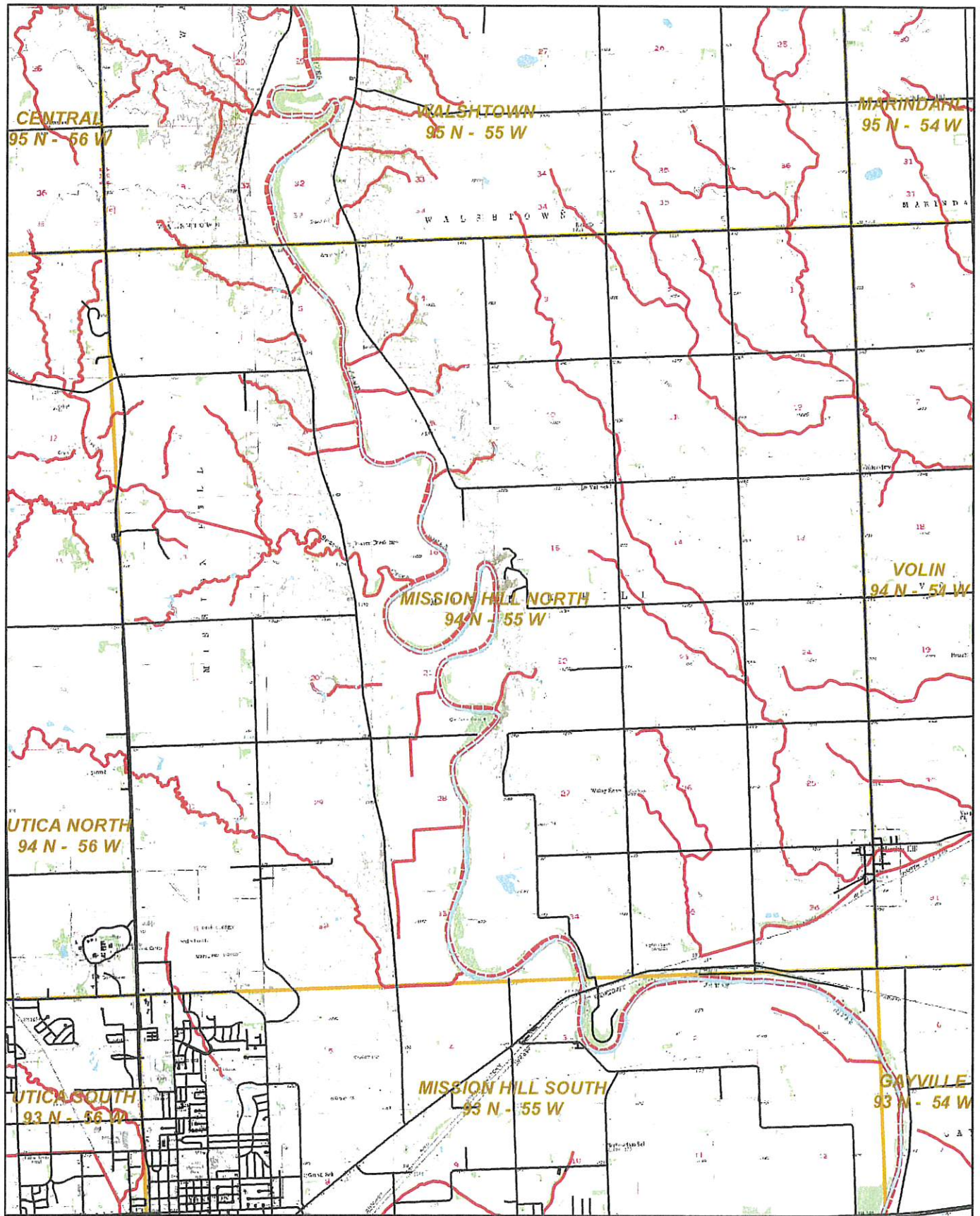
### Legend

- Roads
- USGS hydrography polygons
- JAMES RIVER
- USGS hydrography lines
- Townships

## MAYFIELD







## YANKTON COUNTY BLUE LINES - USGS

Citation Information:

Originator: USDA/NRCS - National Geospatial Center of Excellence

Title: National Hydrography Dataset (NHD) - 24k

dataset provides a network of rivers and streams, including intermittent streams, ditches, and canals. NHD integrates USGS hydrography line data with the EPA Reach File Version 3 data. The U.S. Department of Agriculture, Service Center Agencies should be acknowledged as the data source in products derived from these data.

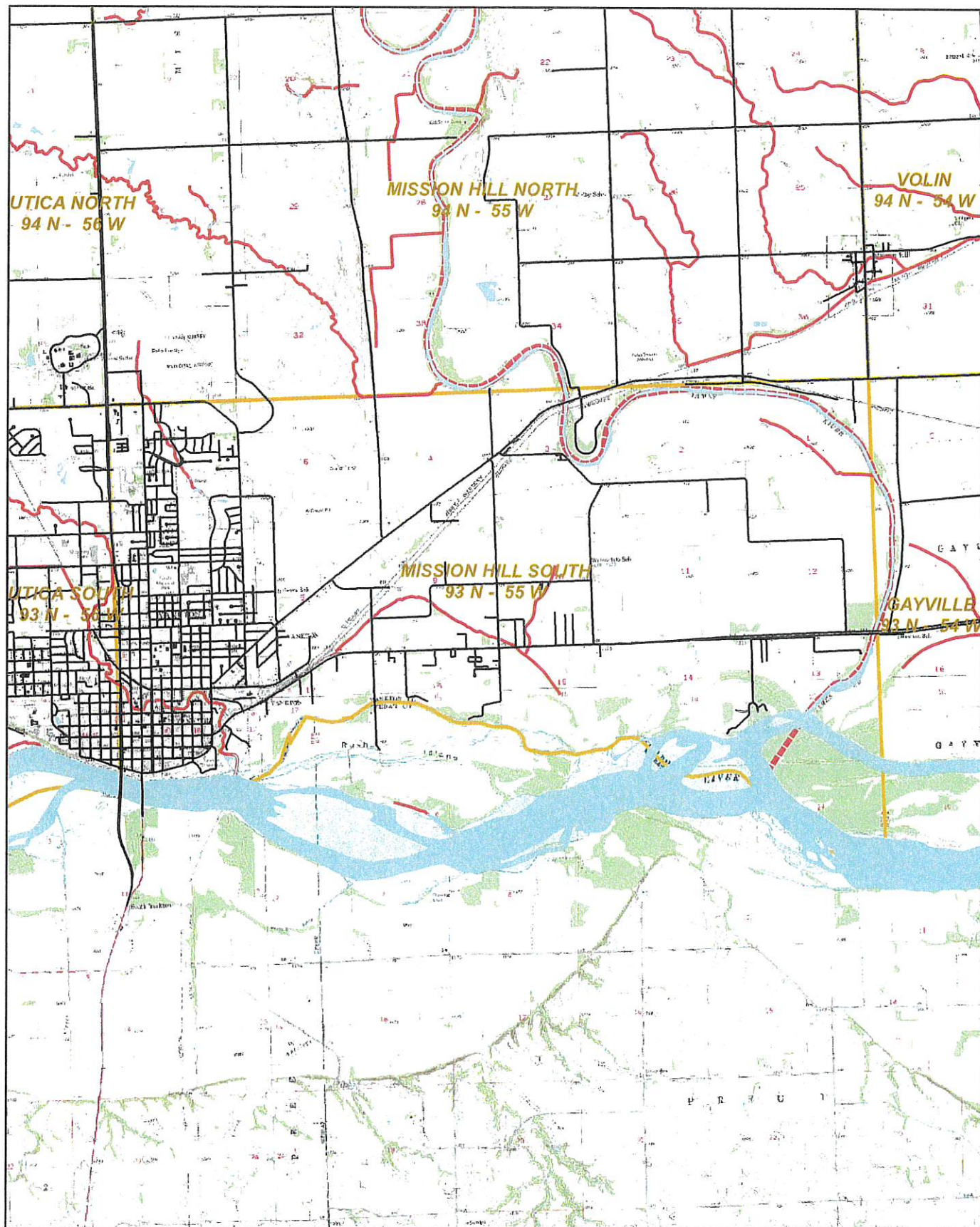
### Legend

- Roads
- USGS hydrography polygons
- JAMES RIVER
- USGS hydrography lines
- Townships

## MISSION HILL NORTH







## YANKTON COUNTY BLUE LINES - USGS

Citation Information:

Originator: USDA/NRCS - National Geospatial Center of Excellence

Title: National Hydrography Dataset (NHD) - 24k

dataset provides a network of rivers and streams, including intermittent streams, ditches, and canals.

NHD integrates USGS hydrography line data with the EPA Reach File Version 3 data.

The U.S. Department of Agriculture, Service Center Agencies should be acknowledged as the data source in products derived from these data.

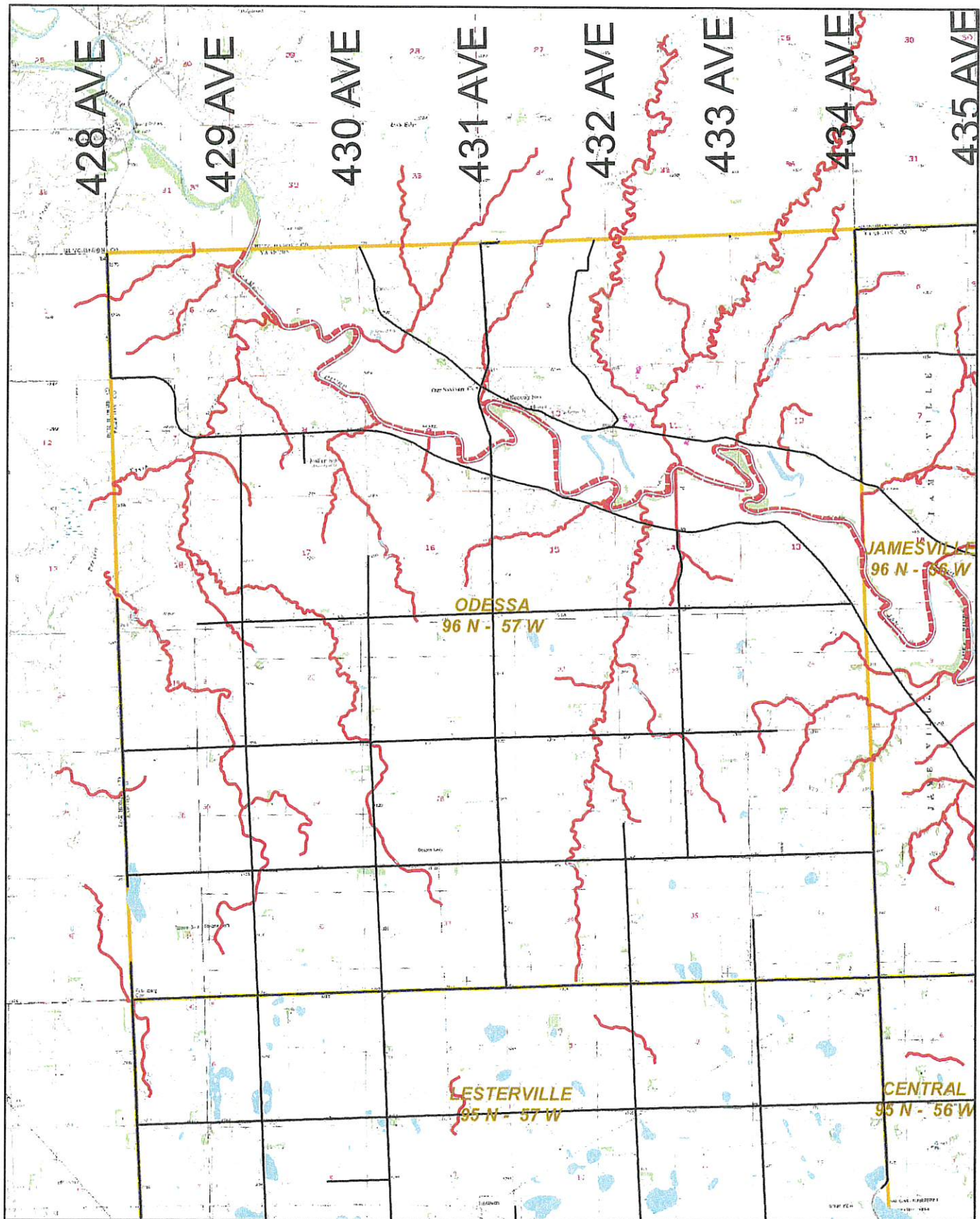
### Legend

- Roads
- USGS hydrography polygons
- JAMES RIVER
- USGS hydrography lines
- Townships

## MISSION HILL SOUTH







## YANKTON COUNTY BLUE LINES - USGS

Citation Information:

Originator: USDA/NRCS - National Geospatial Center of Excellence

Title: National Hydrography Dataset (NHD) - 24k

dataset provides a network of rivers and streams, including intermittent streams, ditches, and canals. NHD integrates USGS hydrography line data with the EPA Reach File Version 3 data. The U.S. Department of Agriculture, Service Center Agencies should be acknowledged as the data source in products derived from these data.

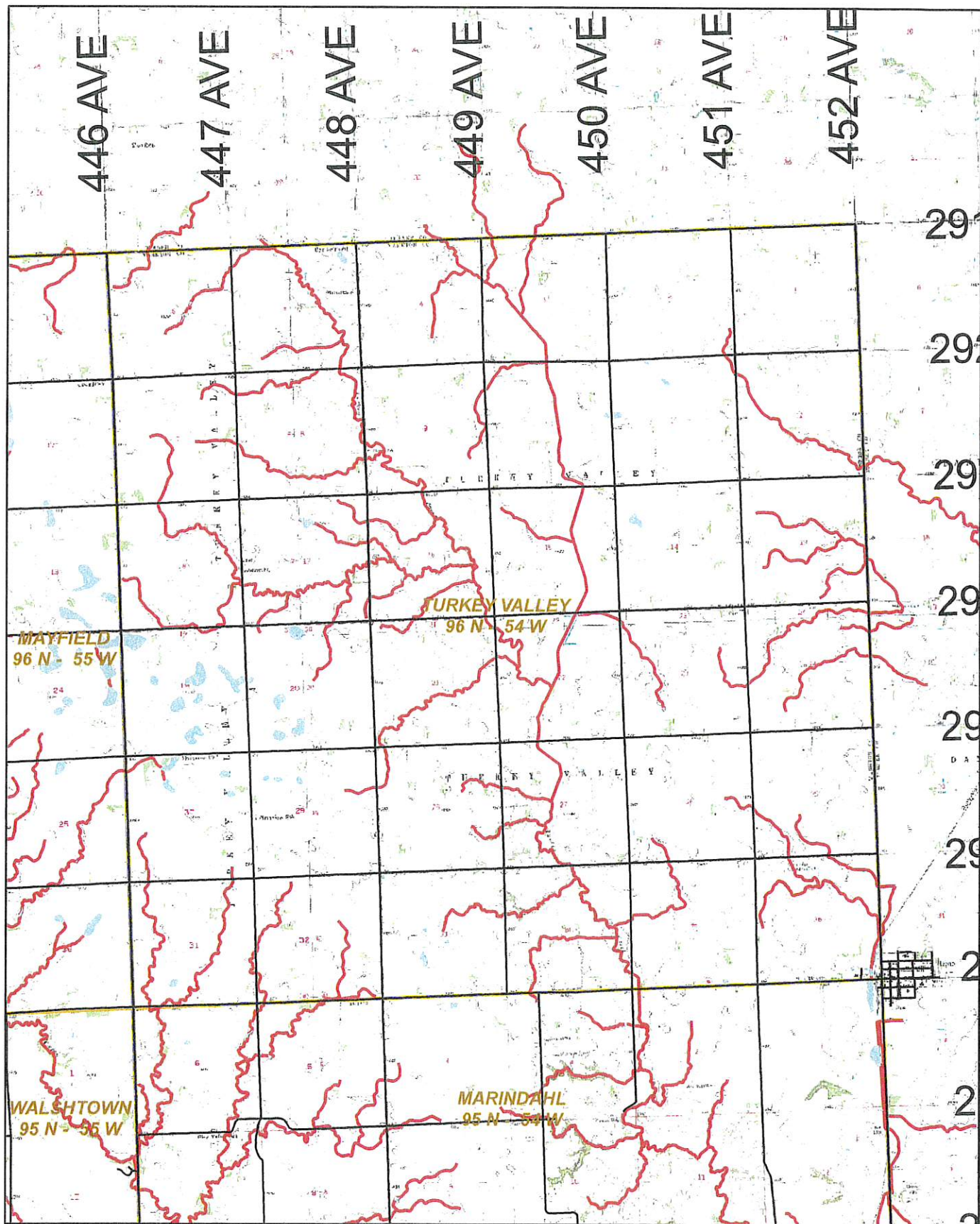
### Legend

- Roads
- USGS hydrography polygons
- JAMES RIVER
- USGS hydrography lines
- Townships

## ODESSA







## YANKTON COUNTY BLUE LINES - USGS

Citation Information:

Originator: USDA/NRCS - National Geospatial Center of Excellence

Title: National Hydrography Dataset (NHD) - 24k

dataset provides a network of rivers and streams, including intermittent streams, ditches, and canals. NHD integrates USGS hydrography line data with the EPA Reach File Version 3 data. The U.S. Department of Agriculture, Service Center Agencies should be acknowledged as the data source in products derived from these data.

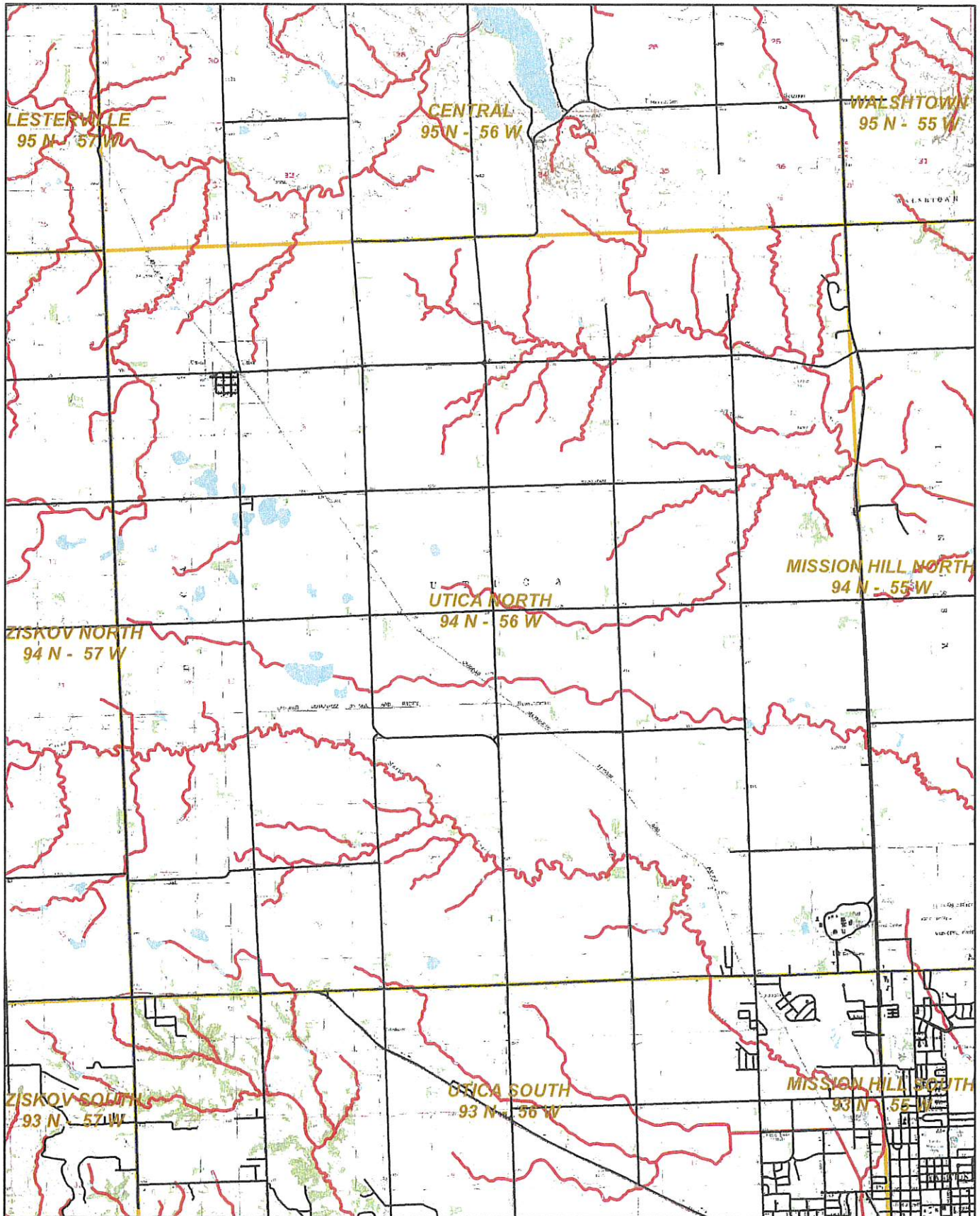
### Legend

- Roads
- USGS hydrography polygons
- JAMES RIVER
- USGS hydrography lines
- Townships

## TURKEY VALLEY







## YANKTON COUNTY BLUE LINES - USGS

### Citation Information:

Originator: USDA/NRCS - National Geospatial Center of Excellence

Title: National Hydrography Dataset (NHD) - 24k

dataset provides a network of rivers and streams, including intermittent streams, ditches, and canals. NHD integrates USGS hydrography line data with the EPA Reach File Version 3 data. The U.S. Department of Agriculture, Service Center Agencies should be acknowledged as the data source in products derived from these data.

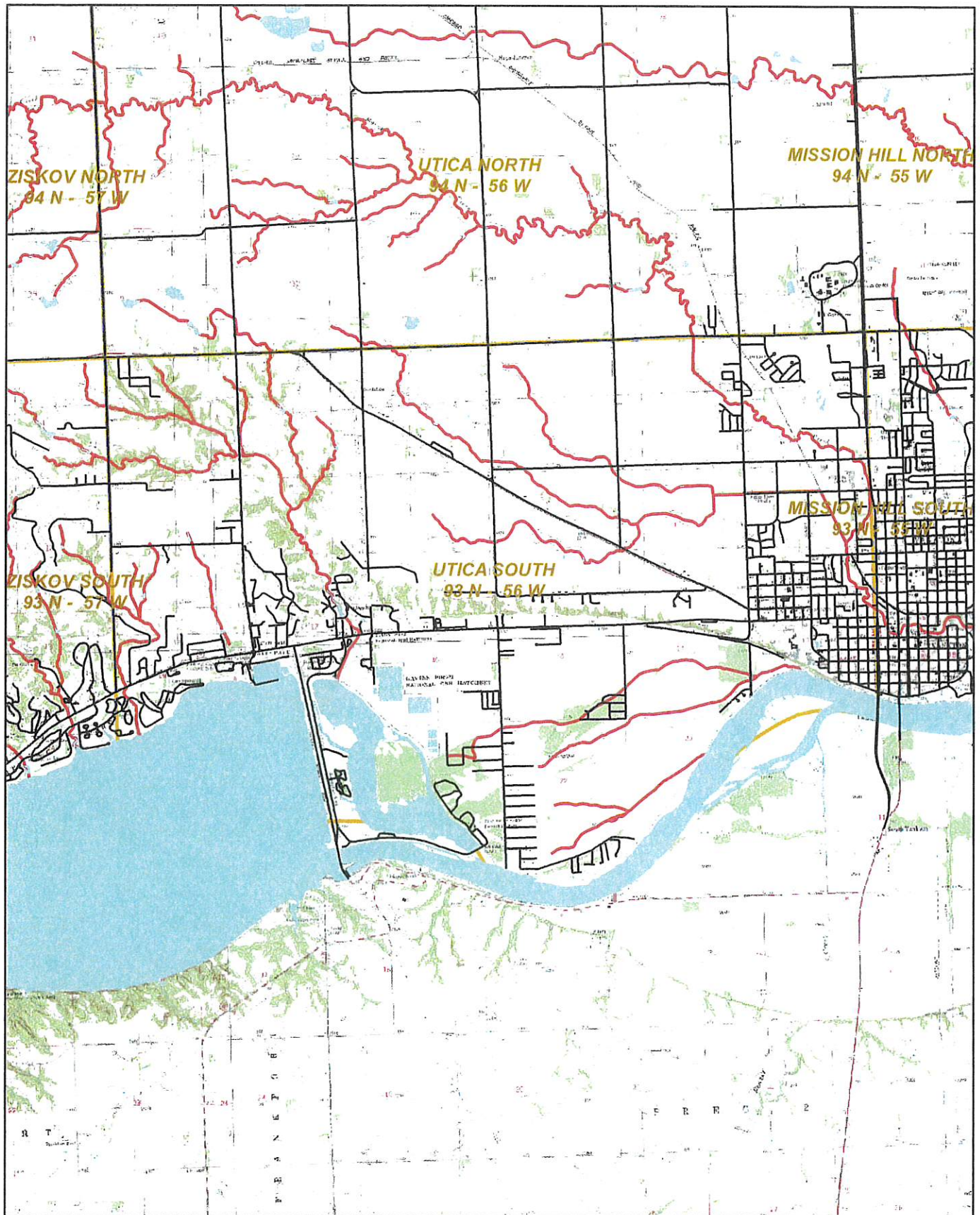
### Legend

- Roads
- USGS hydrography polygons
- JAMES RIVER
- USGS hydrography lines
- Townships

## UTICA NORTH







## YANKTON COUNTY BLUE LINES - USGS

Citation Information:

Originator: USDA/NRCS - National Geospatial Center of Excellence

Title: National Hydrography Dataset (NHD) - 24k

dataset provides a network of rivers and streams, including intermittent streams, ditches, and canals. NHD integrates USGS hydrography line data with the EPA Reach File Version 3 data. The U.S. Department of Agriculture, Service Center Agencies should be acknowledged as the data source in products derived from these data.

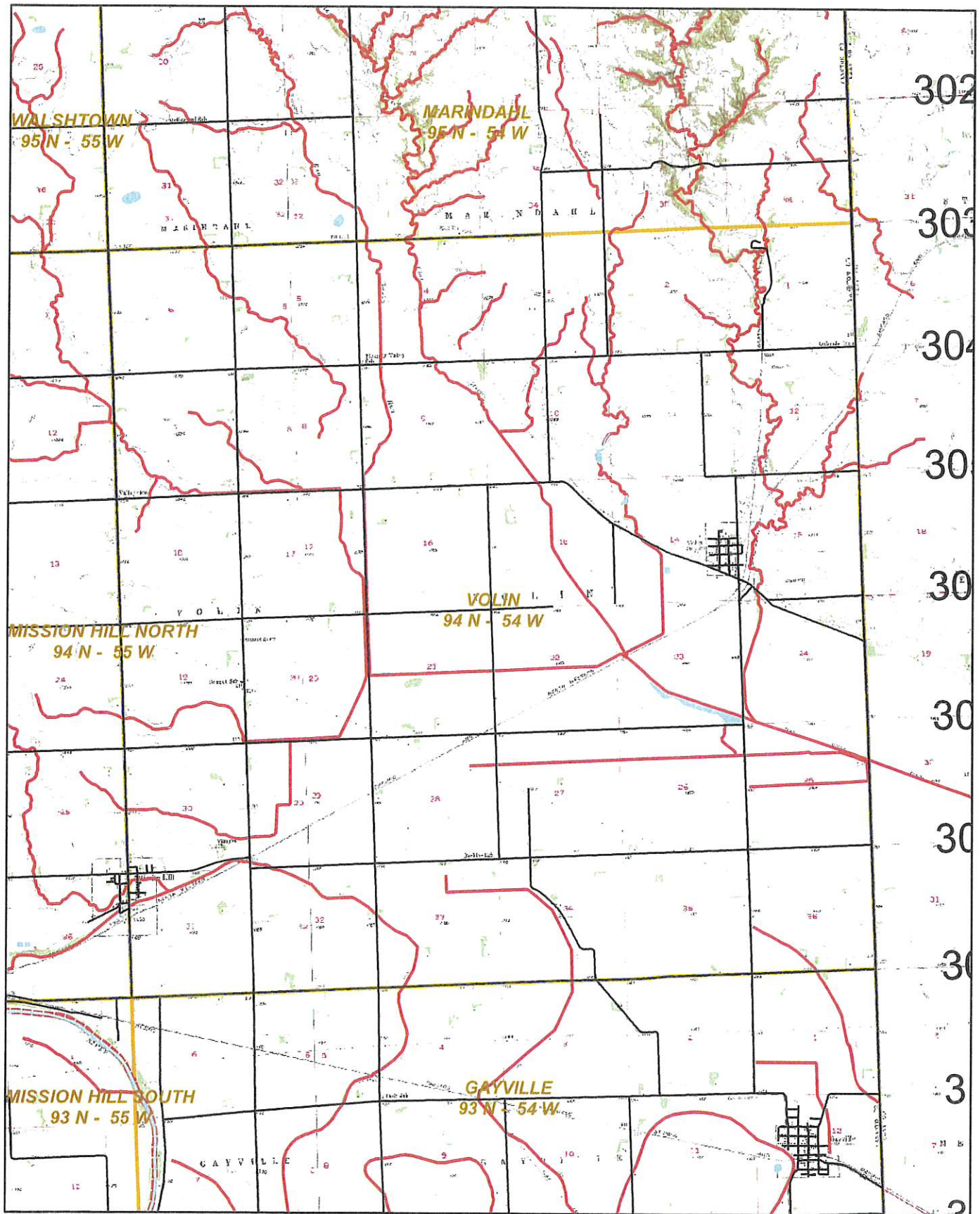
### Legend

- Roads
- USGS hydrography polygons
- JAMES RIVER
- USGS hydrography lines
- Townships

## UTICA SOUTH







## YANKTON COUNTY BLUE LINES - USGS

Citation Information:

Originator: USDA/NRCS - National Geospatial Center of Excellence

Title: National Hydrography Dataset (NHD) - 24k

dataset provides a network of rivers and streams, including intermittent streams, ditches, and canals. NHD integrates USGS hydrography line data with the EPA Reach File Version 3 data. The U.S. Department of Agriculture, Service Center Agencies should be acknowledged as the data source in products derived from these data.

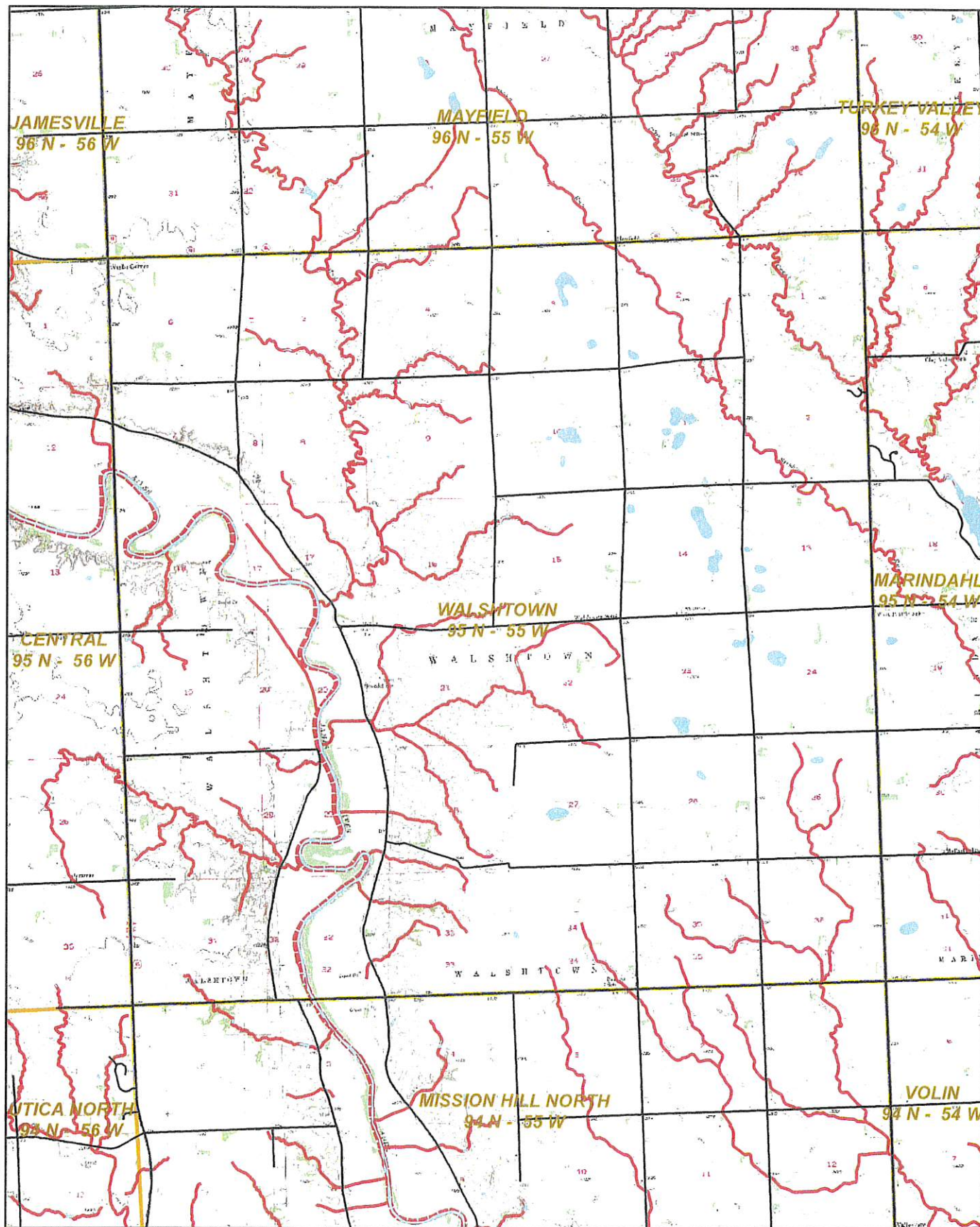
### Legend

- Roads
- USGS hydrography polygons
- JAMES RIVER
- USGS hydrography lines
- Townships

**VOLIN**







## YANKTON COUNTY BLUE LINES - USGS

Citation Information:

Originator: USDA/NRCS - National Geospatial Center of Excellence

Title: National Hydrography Dataset (NHD) - 24k

dataset provides a network of rivers and streams, including intermittent streams, ditches, and canals.

NHD integrates USGS hydrography line data with the EPA Reach File Version 3 data.

The U.S. Department of Agriculture, Service Center Agencies should be acknowledged as the data source in products derived from these data.

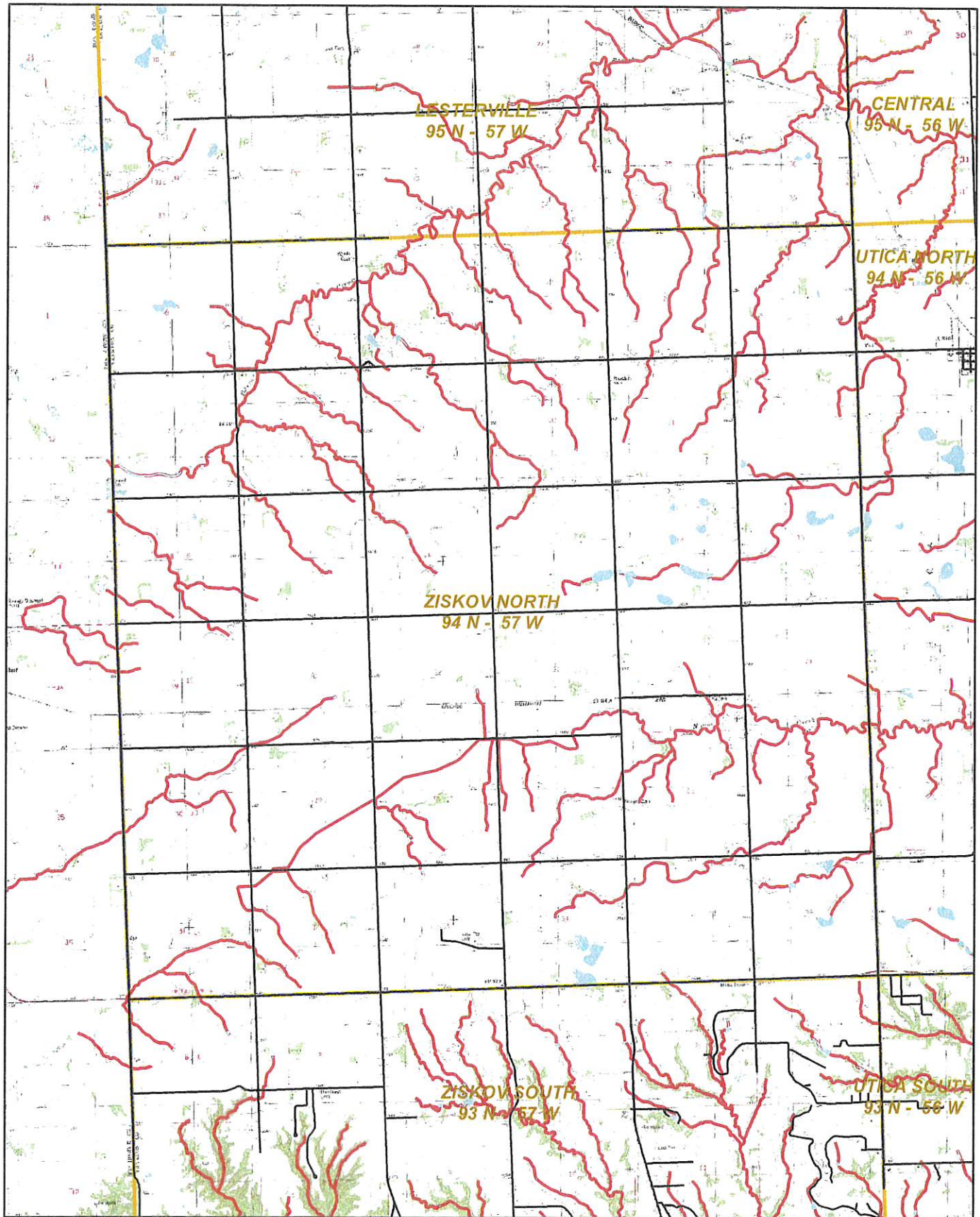
### Legend

- Roads
- USGS hydrography polygons
- JAMES RIVER
- USGS hydrography lines
- Townships

## WALSHTOWN







## YANKTON COUNTY BLUE LINES - USGS

Citation Information:

Originator: USDA/NRCS - National Geospatial Center of Excellence

Title: National Hydrography Dataset (NHD) - 24k

dataset provides a network of rivers and streams, including intermittent streams, ditches, and canals. NHD integrates USGS hydrography line data with the EPA Reach File Version 3 data. The U.S. Department of Agriculture, Service Center Agencies should be acknowledged as the data source in products derived from these data.

### Legend

- Roads
- USGS hydrography polygons
- JAMES RIVER
- USGS hydrography lines
- Townships

## ZISKOV NORTH







## YANKTON COUNTY BLUE LINES - USGS

Citation Information:

Originator: USDA/NRCS - National Geospatial Center of Excellence

Title: National Hydrography Dataset (NHD) - 24k

dataset provides a network of rivers and streams, including intermittent streams, ditches, and canals. NHD integrates USGS hydrography line data with the EPA Reach File Version 3 data. The U.S. Department of Agriculture, Service Center Agencies should be acknowledged as the data source in products derived from these data.

### Legend

- Roads
- USGS hydrography polygons
- JAMES RIVER
- USGS hydrography lines
- Townships

## ZISKOV SOUTH

